

Fig. 1
Licensed Public Aerodrome
All Types




Fig. 2
Licensed Public Aerodrome
Restricted Types

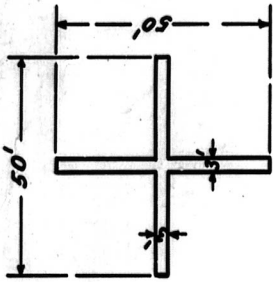


Fig. 3
Emergency Landing Ground
All Directions



Fig. 4
Emergency Landing Ground
One Way

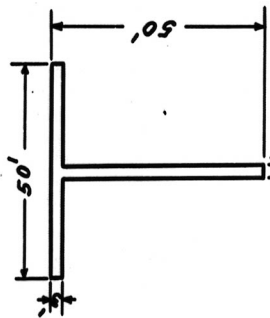


Fig. 5
Unofficial Landing Ground

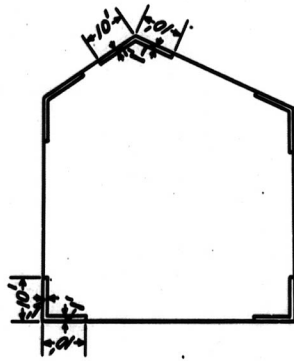


Fig. 6
Markings shewing limits of Aerodrome

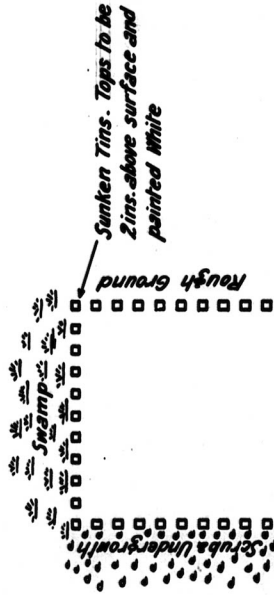


Fig. 7^a
Method of marking Swamp, Rough
Ground, Undergrowth etc.




Fig. 7^b
Method of marking Washout, Soft Ground etc.

DEPARTMENT OF DEFENCE

CIVIL AVIATION BRANCH

AERODROME GROUND MARKS

SCALE: 30 FT. - LIN.

Y-51

Y-51